AREA 69 - PERIMETRO 69

PK. 68+000 - PK. 69+000

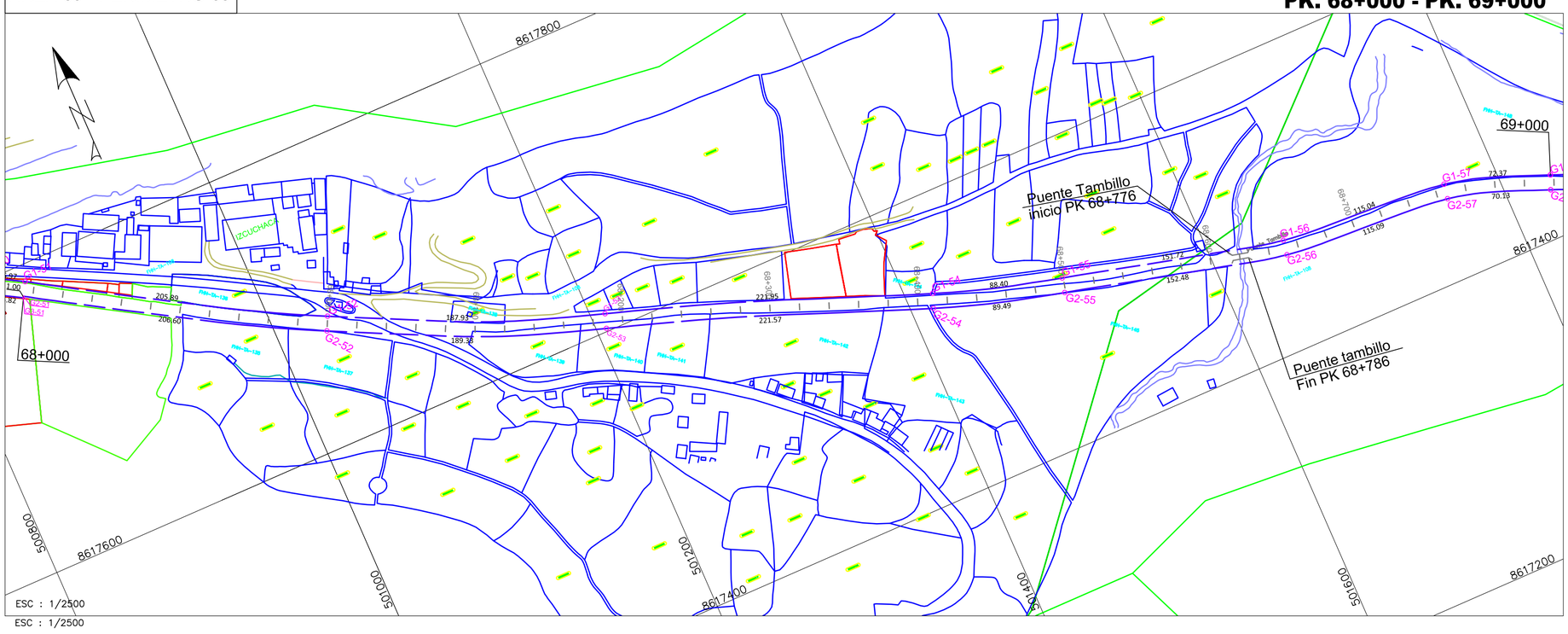

CUADRO DE DATOS TECNICOS AREA 69

VERTICE	LADO	DISTANCIA	ESTE (X)	NORTE (Y)
G1–51	G1–51 G1–52	205,89	500859,1597	8617788,5674
G1–52	G1–52 G1–53	187,93	501037,1334	8617685,2184
G1–53	G1–53 G1–54	221,95	501209,7123	8617611,5401
G1–54	G1–54 G1–55	88,40	501418,0735	8617535,2274
G1–55	G1–55 G1–56	151,72	501502,6589	8617509,7448
G1–56	G1–56 G1–57	115,04	501649,8410	8617473,0523
G1–57	G1–57 G1–58	72,37	501764,4772	8617464,1967
G1–58	G1–58 G2–58	10,00	501832,9290	8617441,1747
G2–58	G2–58 G2–57	70,13	501829,1521	8617431,9154
G2–57	G2–57 G2–56	115,09	501762,8571	8617454,3259
G2–56	G2–56 G2–55	152,48	501648,1647	8617463,1918
G2–55	G2–55 G2–54	89,49	501500,2332	8617500,0434
G2–54	G2–54 G2–53	221,57	501414,5995	8617525,8501
G2–53	G2–53 G2–52	189,33	501206,5948	8617602,0385
G2–52	G2–52 G2–51	206,60	501032,7253	8617676,2424
G2–51	G2–51 G1–51	10,00	500854,1223	8617779,9289

AREA 69 = 15,205.25m2

PERIMETRO 69 = 2087.99m2

AREA 70 - PERIMETRO 70

PK. 69+000 - PK. 70+000

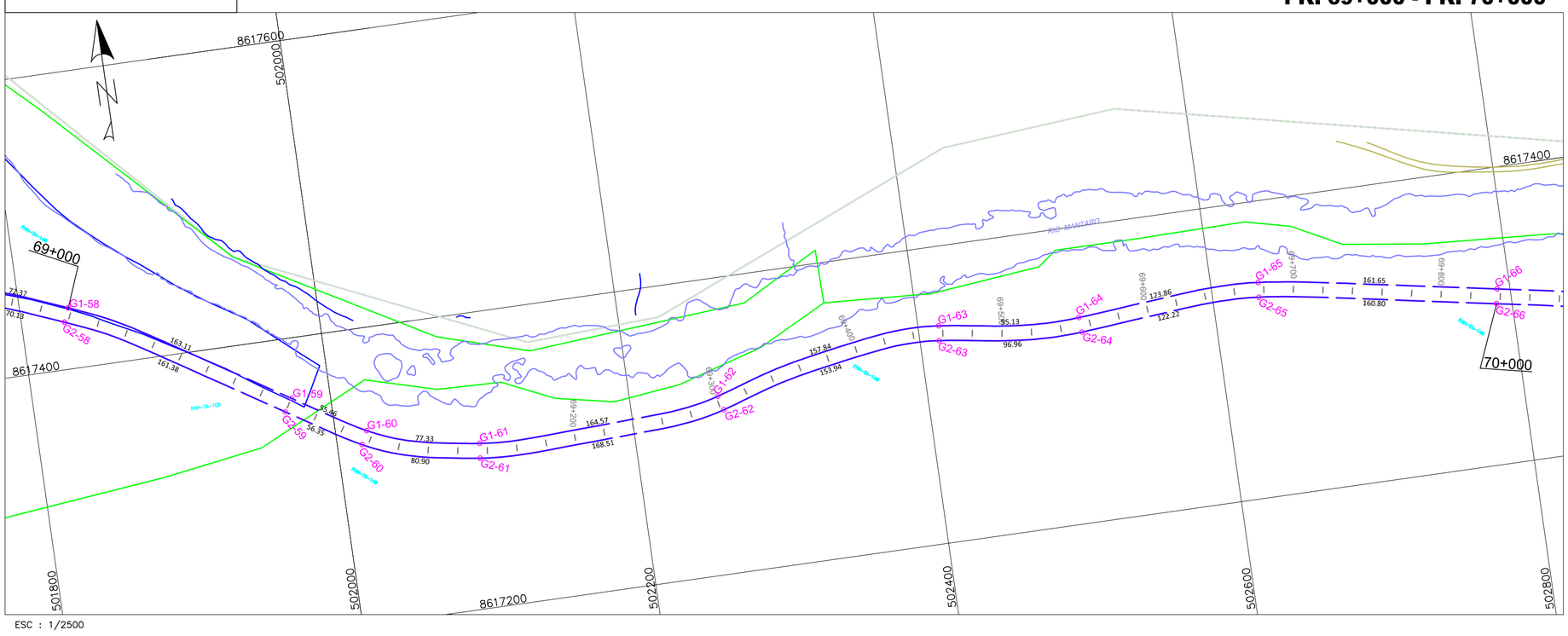

CUADRO DE DATOS TECNICOS AREA 70

VERTICE	LADO	DISTANCIA	ESTE (X)	NORTE (Y)
G1–58	G1–58 G1–59	163,11	501832,9290	8617441,1747
G1–59	G1–59 G1–60	55,46	501973,7518	8617359,3863
G1–60	G1–60 G1–61	77,33	502021,1368	8617330,6093
G1–61	G1–61 G1–62	164,57	502095,5950	8617311,3739
G1–62	G1–62 G1–63	157,84	502259,4192	8617320,2969
G1–63	G1–63 G1–64	95,13	502414,0395	8617346,4355
G1–64	G1–64 G1–65	123,86	502508,6046	8617338,6506
G1–65	G1–65 G1–66	161,65	502632,1099	8617345,1635
G1–66	G1–66 G2–66	10,00	502791,4403	8617318,0852
G2–66	G2–66 G2–65	160,80	502789,6840	8617308,2406
G2–65	G2–65 G2–64	122,22	502631,1907	8617335,2059
G2–64	G2–64 G2–63	96,96	502509,3247	8617328,6763
G2–63	G2–63 G2–62	153,94	502412,9326	8617336,4968
G2–62	G2–62 G2–61	168,51	502262,1796	8617310,6849
G2–61	G2–61 G2–60	80,90	502094,4516	8617301,4390
G2–60	G2–60 G2–59	56,35	502016,5940	8617321,6990
G2–59	G2–59 G2–58	161,38	501968,4325	8617350,9184
G2–58	G2–58 G1–58	10,00	501829,1521	8617431,9154

AREA 70 = 13,970.01 m2

PERIMETRO 70 = 2000.01m2

PERÚ — Ministerio de Transportes y Comunicaciones		Oficina General de Administraciòn	Oficina de Patrimonio
PROYECTO: **REHABILITACION FERROCARRIL HUANCAYO - HUANCAVELICA**		DEPARTAMENTO: HUANCAVELICA PROVINCIA: HUANCAVELICA DISTRITO: IZCUCHACA–HUANDO	
PLANO: PERIMETRICO PK. 68+000 – PK. 70+000		N° DE PLANO: PPFHH-082-2018-OPAT-MTC FFHH-LP-035	
ELABORADO POR: OFICINA DE PATRIMONIO	PROFESIONAL: ING. HECTOR SALAZAR R.	ESCALA: INDICADA	FECHA: ENERO 2018
DATUM : WGS–84	SISTEMA DE PROYECCION : UTM	HEMISFERIO: Sur – ZONA : 18	

AREA 71 - PERIMETRO 71

PK. 70+000 - PK. 71+000

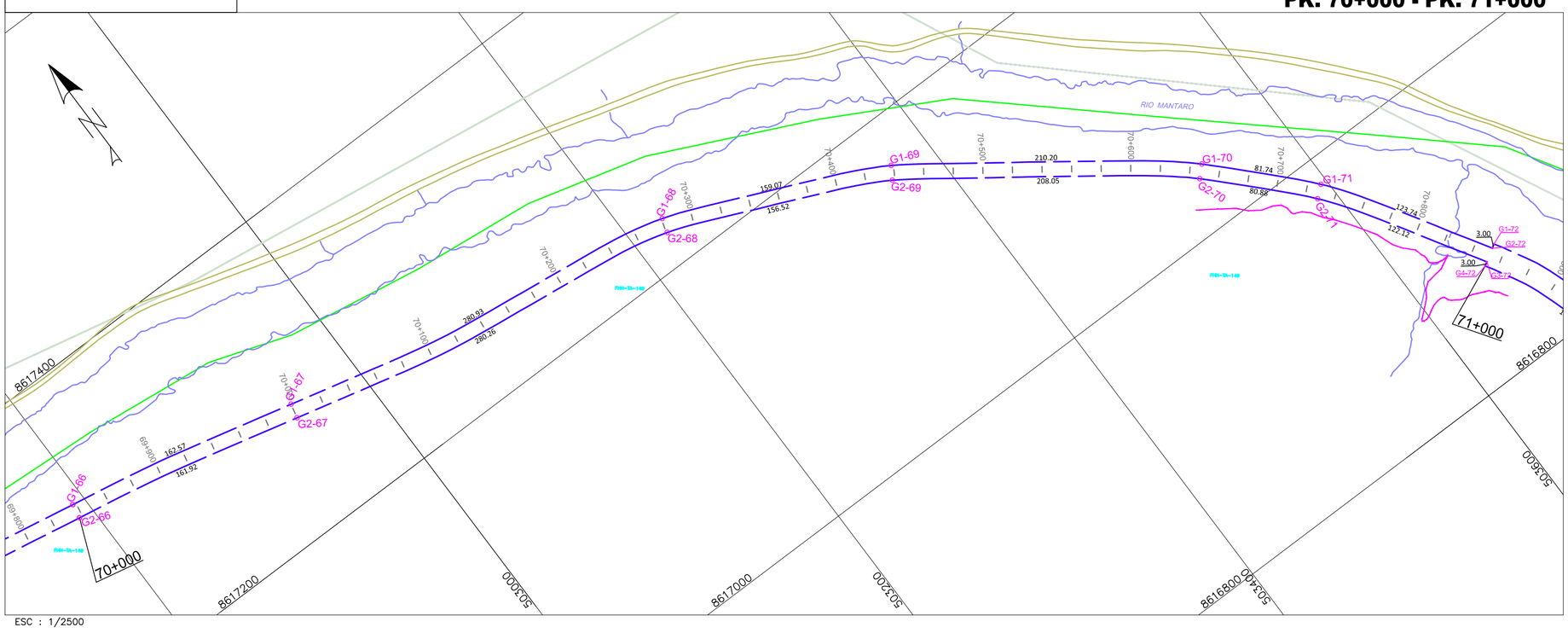

CUADRO DE DATOS TECNICOS AREA 71

VERTICE	LADO	DISTANCIA	ESTE (X)	NORTE (Y)
G1–66	G1–66 G1–67	162,57	502791,4403	8617318,0852
G1–67	G1–67 G1–68	280,93	502950,1766	8617283,2741
G1–68	G1–68 G1–69	159,07	503226,0042	8617232,2226
G1–69	G1–69 G1–70	210,20	503371,1928	8617167,6182
G1–70	G1–70 G1–71	81,74	503539,4174	8617041,8009
G1–71	G1–71 G2–72	123,74	503595,4956	8616982,3645
G2–72	G2–72 G3–72	10,00	503662,0376	8616878,1534
G3–72	G3–72 G2–71	122,12	503653,4852	8616872,9710
G2–71	G2–71 G2–70	80,88	503587,8907	8616975,8703
G2–70	G2–70 G2–69	208,05	503532,3977	8617034,6787
G2–69	G2–69 G2–68	156,52	503365,8578	8617159,1585
G2–68	G2–68 G2–67	280,26	503222,9765	8617222,6915
G2–67	G2–67 G2–66	161,92	502947,7914	8617273,5627
G2–66	G2–66 G1–66	10,00	502789,6840	8617308,2406

AREA 71 = 15,205.25m2

PERIMETRO 71 = 2028.00 m2

AREA 72 - PERIMETRO 72

PK. 71+000 - PK. 72+000

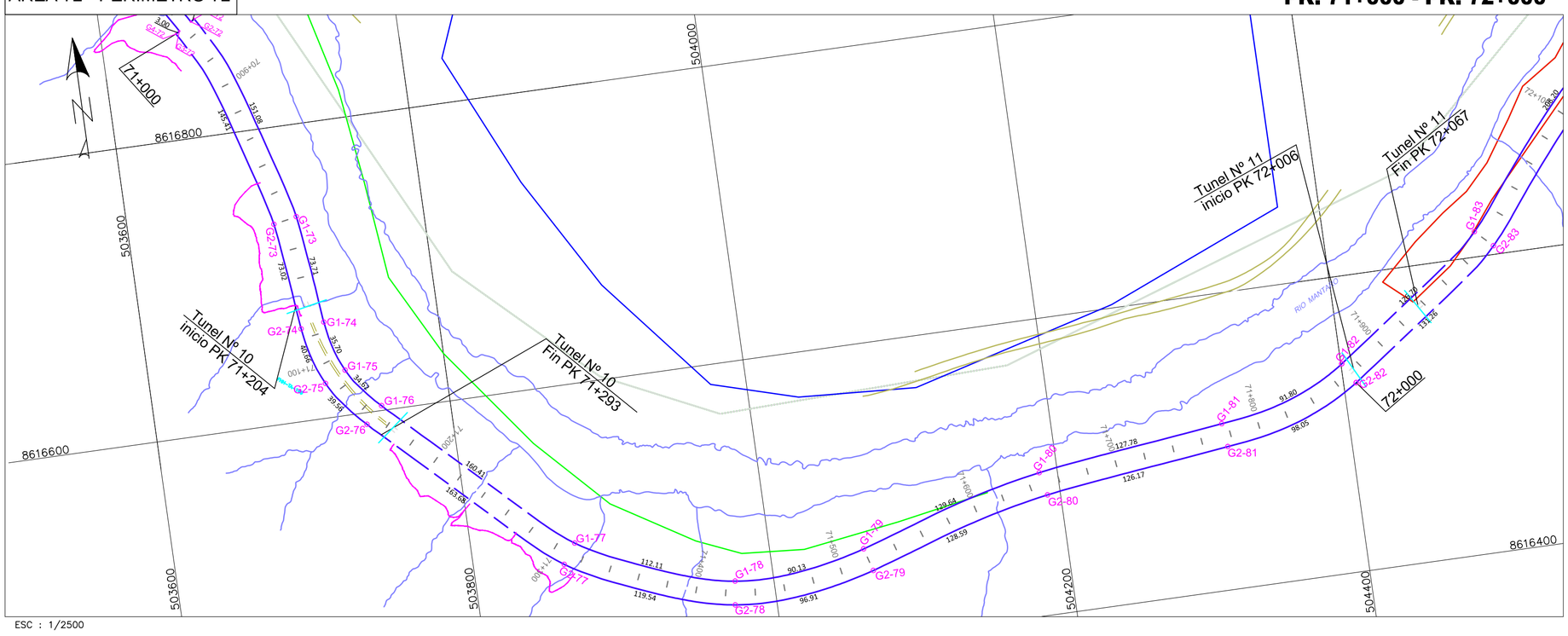

CUADRO DE DATOS TECNICOS AREA 72

VERTICE	LADO	DISTANCIA	ESTE (X)	NORTE (Y)
G1–72	G1–72 G1–73	151,08	503664,6033	8616879,7081
G1–73	G1–73 G1–74	73,71	503714,3125	8616737,7665
G1–74	G1–74 G1–75	35,70	503722,8790	8616664,5693
G1–75	G1–75 G1–76	34,62	503732,6336	8616630,4184
G1–76	G1–76 G1–77	160,41	503753,7274	8616603,1666
G1–77	G1–77 G1–78	112,11	503870,1631	8616493,0056
G1–78	G1–78 G1–79	90,13	503974,0413	8616452,4750
G1–79	G1–79 G1–80	129,64	504063,0265	8616462,0445
G1–80	G1–80 G1–81	127,78	504187,8225	8616496,5636
G1–81	G1–81 G1–82	91,80	504314,6360	8616512,1985
G1–82	G1–82 G2–82	16,06	504400,6880	8616541,0507
G2–82	G2–82 G2–81	98,05	504408,5549	8616527,0513
G2–81	G2–81 G2–80	126,17	504316,5671	8616496,3155
G2–80	G2–80 G2–79	128,59	504191,3496	8616480,9240
G2–79	G2–79 G2–78	96,91	504067,5637	8616446,7007
G2–78	G2–78 G2–77	119,54	503971,8731	8616436,6219
G2–77	G2–77 G2–76	163,68	503861,1194	8616479,8025
G2–76	G2–76 G2–75	39,56	503742,1878	8616592,0786
G2–75	G2–75 G2–74	40,66	503718,2728	8616623,3565
G2–74	G2–74 G2–73	73,02	503707,0505	8616662,2290
G2–73	G2–73 G4–72	145,41	503698,6007	8616734,7440
G4–72	G4–72 G1–72	10,00	503650,9194	8616871,4163

AREA 72 = 13,970.01 m2

PERIMETRO 72 = 2038.57m2

PERÚ — Ministerio de Transportes y Comunicaciones		Oficina General de Administraciòn	Oficina de Patrimonio
PROYECTO: **REHABILITACION FERROCARRIL HUANCAYO - HUANCAVELICA**		DEPARTAMENTO: HUANCAVELICA PROVINCIA: HUANCAVELICA DISTRITO: HUANDO	
PLANO: PERIMETRICO PK. 70+000 – PK. 72+000		N° DE PLANO: PPFHH-082-2018-OPAT-MTC FFHH-LP-036	
ELABORADO POR: OFICINA DE PATRIMONIO	PROFESIONAL: ING. HECTOR SALAZAR R.	ESCALA: INDICADA	FECHA: ENERO 2018
DATUM : WGS–84	SISTEMA DE PROYECCION : UTM	HEMISFERIO: Sur – ZONA : 18	